














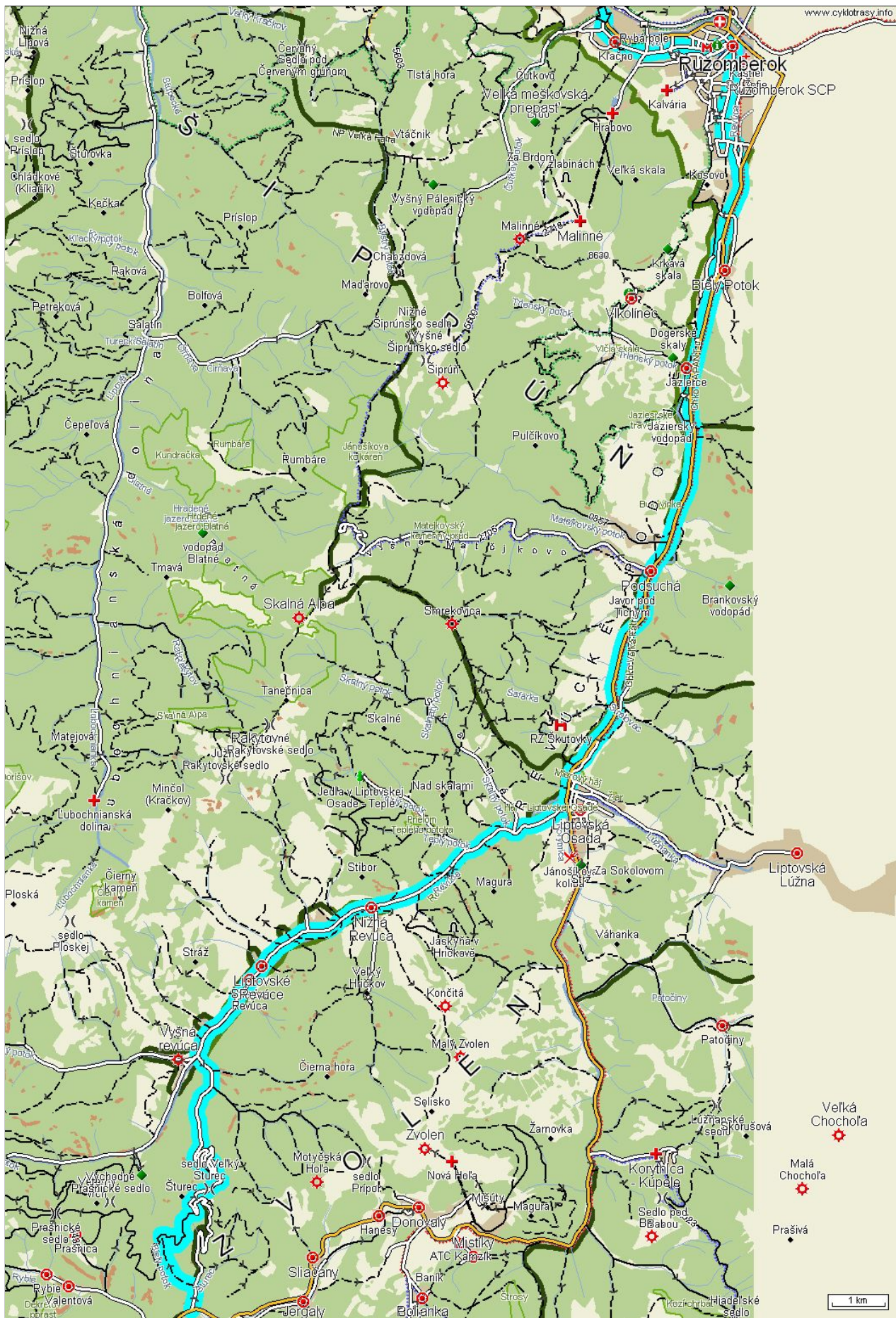


Černová | Kľačno | Ružomberok | Biely Potok | Podsuchá | Teplá | Nižná Revúca | Liptovské Revúce | Stredná Revúca | Vyšná Revúca | sedlo Veľký Šturec

### Statistika

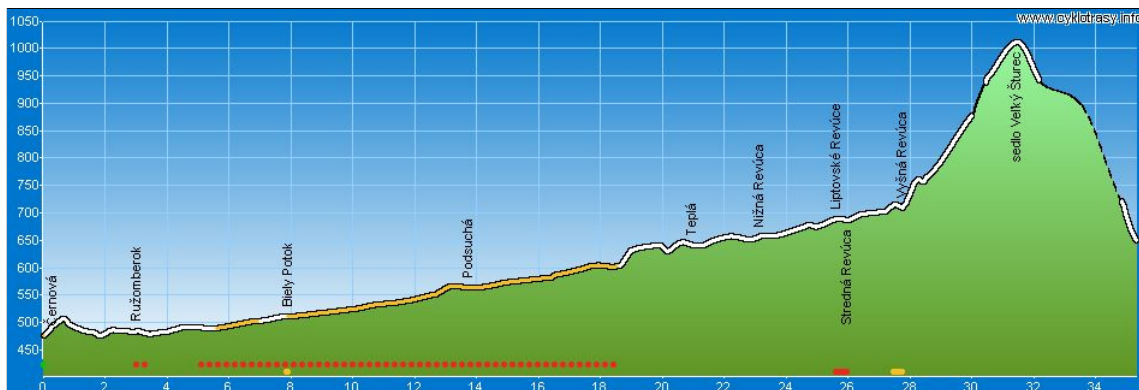
| Název   | Hodnota                                  |
|---|--|
|  Délka trasy                             | 35.34 km                                 |
|  Celkový čas                             | 2:33                                     |
|  Úseky cesty typu "Lesní/polní"          | 1.28 km (4 %), 0:03                      |
|  Úseky cesty typu "Vozová/chodník"       | 1.79 km (5 %), 0:06                      |
|  Úseky cesty typu "Silnice III.třídy/MK" | 19.99 km (57 %), 1:43                    |
|  Úseky cesty typu "Silnice I. třídy"     | 12.27 km (35 %), 0:39                    |
|  Stoupání v úsecích                      | 24.57 km (70 %), 2:10                    |
|  Klesání v úsecích                       | 10 km (28 %), 0:21                       |
|  Maximální výška                         | 1010 m n.m. ("sedlo Veľký Šturec")       |
|  Minimální výška                         | 473 m n.m. ("(1993)")                    |
|  Převýšení                               | 537 m                                    |
|  Celkem nastoupáno výškových metrů       | 614 m (sklon 2.5 %)                      |
|  Celkem sjeto výškových metrů            | 444 m (sklon 4.4 %)                      |
|  Maximální sklon do kopce                | 15.1 % (v úseku 416 m, (2097) -> (2098)) |
|  Maximální sklon z kopce                 | 14.4 % (v úseku 480 m, (2103) -> (1533)) |

### Mapa



Výškový profil





Itinerár

| Název            | Vzdálenosť | Výška      | Foto | Dĺžka úseku | Cesta | Z1 | Z2 | Číslo |
|------------------|------------|------------|------|-------------|-------|----|----|-------|
| Černová          | 0 km       | 473 m n.m. |      | 0.11 km     |       |    |    |       |
| (1487)           | 0.11 km    | 481 m n.m. |      | 0.18 km     |       |    |    |       |
| (2028)           | 0.29 km    | 493 m n.m. |      | 0.35 km     |       |    |    |       |
| Kľačno           | 0.65 km    | 505 m n.m. |      | 0.12 km     |       |    |    |       |
| (3845)           | 0.77 km    | 495 m n.m. |      | 0.49 km     |       |    |    |       |
| (1964)           | 1.26 km    | 483 m n.m. |      | 0.34 km     |       |    |    |       |
| (1992)           | 1.6 km     | 479 m n.m. |      | 0.17 km     |       |    |    |       |
| (1993)           | 1.77 km    | 473 m n.m. |      | 0.42 km     |       |    |    |       |
| (1999)           | 2.19 km    | 484 m n.m. |      | 0.11 km     |       |    |    |       |
| (1996)           | 2.3 km     | 482 m n.m. |      | 0.11 km     |       |    |    |       |
| (2017)           | 2.41 km    | 483 m n.m. |      | 0.5 km      |       |    |    |       |
| (1965)           | 2.9 km     | 481 m n.m. |      | 0.1 km      |       |    |    |       |
| Ružomberok       | 3 km       | 482 m n.m. |      | 0.35 km     |       |    |    |       |
| (1971)           | 3.35 km    | 477 m n.m. |      | 0.4 km      |       |    |    |       |
| (1975)           | 3.75 km    | 480 m n.m. |      | 0.2 km      |       |    |    |       |
| (1974)           | 3.95 km    | 481 m n.m. |      | 0.4 km      |       |    |    |       |
| (1985)           | 4.35 km    | 487 m n.m. |      | 0.11 km     |       |    |    |       |
| (2022)           | 4.46 km    | 490 m n.m. |      | 0.4 km      |       |    |    |       |
| (1988)           | 4.86 km    | 489 m n.m. |      | 0.1 km      |       |    |    |       |
| (1987)           | 4.95 km    | 489 m n.m. |      | 0.14 km     |       |    |    |       |
| (1986)           | 5.1 km     | 488 m n.m. |      | 0.4 km      |       |    |    |       |
| (4258)           | 5.5 km     | 488 m n.m. |      | 0.1 km      |       |    |    |       |
| (4259)           | 5.6 km     | 488 m n.m. |      | 0.96 km     |       |    |    |       |
| (1786)           | 6.55 km    | 498 m n.m. |      | 0.47 km     |       |    |    |       |
| (1789)           | 7.02 km    | 501 m n.m. |      | 0.83 km     |       |    |    |       |
| (2037)           | 7.86 km    | 510 m n.m. |      | 0.06 km     |       |    |    |       |
| Biely Potok      | 7.91 km    | 509 m n.m. |      | 1.14 km     |       |    |    | 033   |
| (1566)           | 9.05 km    | 516 m n.m. |      | 1.13 km     |       |    |    |       |
| (1565)           | 10.18 km   | 524 m n.m. |      | 0.46 km     |       |    |    | 033   |
| (1564)           | 10.65 km   | 530 m n.m. |      | 0.18 km     |       |    |    |       |
| (1563)           | 10.82 km   | 530 m n.m. |      | 0.14 km     |       |    |    |       |
| (1790)           | 10.96 km   | 532 m n.m. |      | 1.73 km     |       |    |    |       |
| (1562)           | 12.69 km   | 550 m n.m. |      | 0.12 km     |       |    |    |       |
| (1561)           | 12.81 km   | 555 m n.m. |      | 0.25 km     |       |    |    |       |
| (1560)           | 13.06 km   | 563 m n.m. |      | 0.69 km     |       |    |    |       |
| Podsuchá         | 13.75 km   | 562 m n.m. |      | 0.45 km     |       |    |    |       |
| (1558)           | 14.2 km    | 563 m n.m. |      | 0.69 km     |       |    |    |       |
| (1557)           | 14.89 km   | 571 m n.m. |      | 1.49 km     |       |    |    |       |
| (2061)           | 16.38 km   | 580 m n.m. |      | 0.16 km     |       |    |    |       |
| (1556)           | 16.53 km   | 585 m n.m. |      | 0.58 km     |       |    |    | 033   |
| (1555)           | 17.11 km   | 592 m n.m. |      | 0.69 km     |       |    |    |       |
| (1554)           | 17.8 km    | 602 m n.m. |      | 0.49 km     |       |    |    |       |
| (1552)           | 18.29 km   | 600 m n.m. |      | 0.34 km     |       |    |    |       |
| (1553)           | 18.64 km   | 604 m n.m. |      | 0.33 km     |       |    |    |       |
| (2066)           | 18.97 km   | 630 m n.m. |      | 0.91 km     |       |    |    |       |
| (2067)           | 19.88 km   | 638 m n.m. |      | 0.23 km     |       |    |    |       |
| (2071)           | 20.11 km   | 628 m n.m. |      | 0.46 km     |       |    |    |       |
| (2072)           | 20.58 km   | 644 m n.m. |      | 0.38 km     |       |    |    |       |
| Teplá            | 20.96 km   | 639 m n.m. |      | 0.26 km     |       |    |    |       |
| (2079)           | 21.22 km   | 638 m n.m. |      | 0.32 km     |       |    |    |       |
| (2080)           | 21.54 km   | 646 m n.m. |      | 0.61 km     |       |    |    |       |
| (2081)           | 22.16 km   | 655 m n.m. |      | 0.65 km     |       |    |    |       |
| (2082)           | 22.81 km   | 649 m n.m. |      | 0.3 km      |       |    |    |       |
| Nižná Revúca     | 23.11 km   | 655 m n.m. |      | 0.64 km     |       |    |    |       |
| (2084)           | 23.74 km   | 658 m n.m. |      | 0.73 km     |       |    |    |       |
| (2085)           | 24.47 km   | 671 m n.m. |      | 0.26 km     |       |    |    |       |
| (2087)           | 24.73 km   | 676 m n.m. |      | 0.09 km     |       |    |    |       |
| (2088)           | 24.82 km   | 673 m n.m. |      | 0.18 km     |       |    |    |       |
| (2089)           | 25 km      | 674 m n.m. |      | 0.61 km     |       |    |    |       |
| Liptovské Revúce | 25.61 km   | 687 m n.m. |      | 0.35 km     |       |    |    |       |
| Stredná Revúca   | 25.96 km   | 685 m n.m. |      | 0.4 km      |       |    |    |       |
| (2092)           | 26.36 km   | 695 m n.m. |      | 0.8 km      |       |    |    |       |
| (2093)           | 27.16 km   | 701 m n.m. |      | 0.3 km      |       |    |    |       |
| (2094)           | 27.46 km   | 713 m n.m. |      | 0.3 km      |       |    |    |       |
| Vyšná Revúca     | 27.76 km   | 710 m n.m. |      | 0.41 km     |       |    |    |       |
| (4008)           | 28.17 km   | 757 m n.m. |      | 0.3 km      |       |    |    |       |
| (4157)           | 28.47 km   | 763 m n.m. |      | 1.57 km     |       |    |    |       |
| (2097)           | 30.04 km   | 882 m n.m. |      | 0.42 km     |       |    |    |       |

|  |          |             |   |
|--|----------|-------------|---|
|  (2098)               | 30.46 km | 945 m n.m.  | 0.99 km  |
|  (sedlo Velký Šturec) | 31.44 km | 1010 m n.m. | 0.75 km  |
|  (2100)               | 32.2 km  | 934 m n.m.  | 1.38 km  |
|  (4058)               | 33.57 km | 889 m n.m.  | 1.28 km  |
|  (2103)               | 34.86 km | 712 m n.m.  | 0.48 km  |
|  (1533)               | 35.34 km | 643 m n.m.  |   |

### Soubory

Popis trasy ve formátu GPX [zde](#).

Popis trasy ve formátu T [zde](#).

Popis trasy ve formátu KML [zde](#).

Popis trasy ve formátu PLT [zde](#).

Vygenerováno počítačovým programem Cyklotrasy, [www.cyklotrasy.info](http://www.cyklotrasy.info)

[< Zpět](#)